



# NOIDA INTERNATIONAL UNIVERSITY




Gautam Buddh Nagar, Uttar Pradesh, India  
9GFR+CQH NOIDA INTERNATIONAL UNIVERSITY,  
Sector 17A, Uttar Pradesh 203201, India  
Lat 28.373456°  
Long 77.541856°  
21/12/22 12:16 PM GMT +05:30





# NOIDA INTERNATIONAL UNIVERSITY

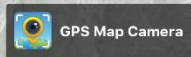


**Gautam Buddha Nagar, Uttar Pradesh, India**  
9GFR+CQH NOIDA INTERNATIONAL UNIVERSITY,  
Sector 17A, Uttar Pradesh 203201, India  
Lat 28.37325°  
Long 77.542105°  
21/12/22 01:08 PM GMT +05:30





# NOIDA INTERNATIONAL UNIVERSITY



Gautam Buddha Nagar, Uttar Pradesh, India  
9GFR+CQH NOIDA INTERNATIONAL UNIVERSITY,  
Sector 17A, Uttar Pradesh 203201, India  
Lat 28.373182°  
Long 77.542028°  
21/12/22 01:06 PM GMT +05:30



# NOIDA INTERNATIONAL UNIVERSITY



Gautam Buddh Nagar, Uttar Pradesh, India  
9GFR+CQH NOIDA INTERNATIONAL UNIVERSITY,  
Sector 17A, Uttar Pradesh 203201, India  
Lat 28.373272°  
Long 77.541409°  
21/12/22 12:02 PM GMT +05:30





# NOIDA INTERNATIONAL UNIVERSITY



GPS Map Camera



Gautam Buddh Nagar, Uttar Pradesh, India  
Unnamed Road, Sector 17A, Uttar Pradesh 203201,  
India  
Lat 28.372791°  
Long 77.539408°  
21/12/22 04:22 PM GMT +05:30





# NOIDA INTERNATIONAL UNIVERSITY



GPS Map Camera



Gautam Buddh Nagar, Uttar Pradesh, India  
Unnamed Road, Sector 17A, Uttar Pradesh 203201,  
India

Lat 28.372791°

Long 77.539408°


21/12/22 04:19 PM GMT +05:30



# NOIDA INTERNATIONAL UNIVERSITY



 GPS Map Camera



Gautam Buddh Nagar, Uttar Pradesh, India  
Unnamed Road, Sector 17A, Uttar Pradesh 203201,  
India

Lat 28.372791°

Long 77.539408°


21/12/22 04:11 PM GMT +05:30





# NOIDA INTERNATIONAL UNIVERSITY



 GPS Map Camera



Google

Gautam Buddh Nagar, Uttar Pradesh, India  
Unnamed Road, Sector 17A, Uttar Pradesh 203201,  
India  
Lat 28.372791°  
Long 77.539408°  
21/12/22 04:10 PM GMT +05:30






# NOIDA INTERNATIONAL UNIVERSITY



GPS Map Camera



Gautam Buddh Nagar, Uttar Pradesh, India  
Unnamed Road, Sector 17A, Uttar Pradesh 203201,  
India  
Lat 28.372791°  
Long 77.539408°  
21/12/22 04:24 PM GMT +05:30